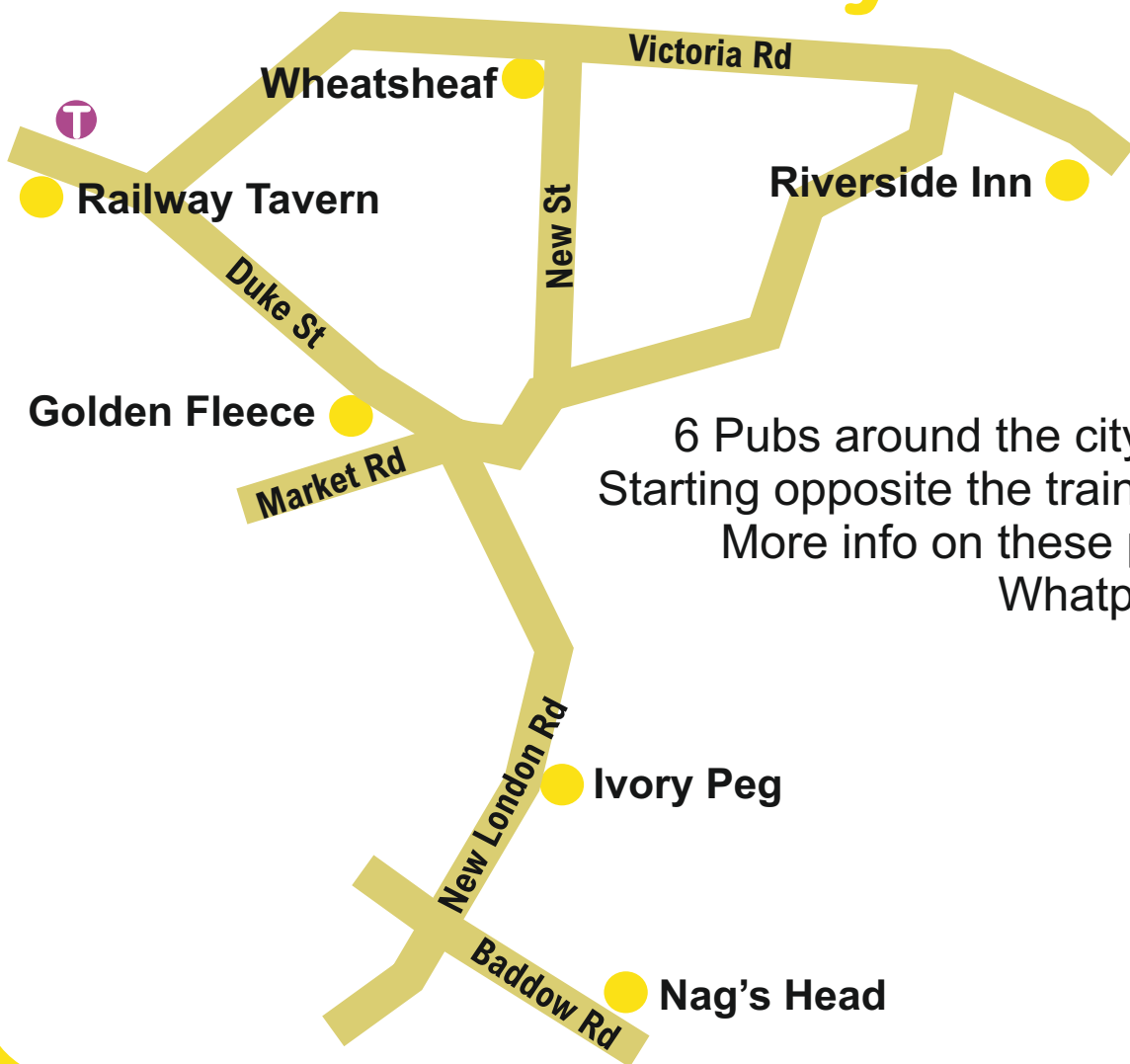


City Centre



6 Pubs around the city centre
Starting opposite the train station
More info on these pubs @
Whatpub.com

Galleywood

5 Pubs around Galleywood
& Widford

Bus routes: 42, 100

More info on these pubs @
Whatpub.com

Sir Evelyn Wood



Widford Rd

Wood St

Fox & Hounds

Widford

Ego at Running Mare

Beehive Ln

Horse & Groom

Horse & Groom Ln

Stock Rd

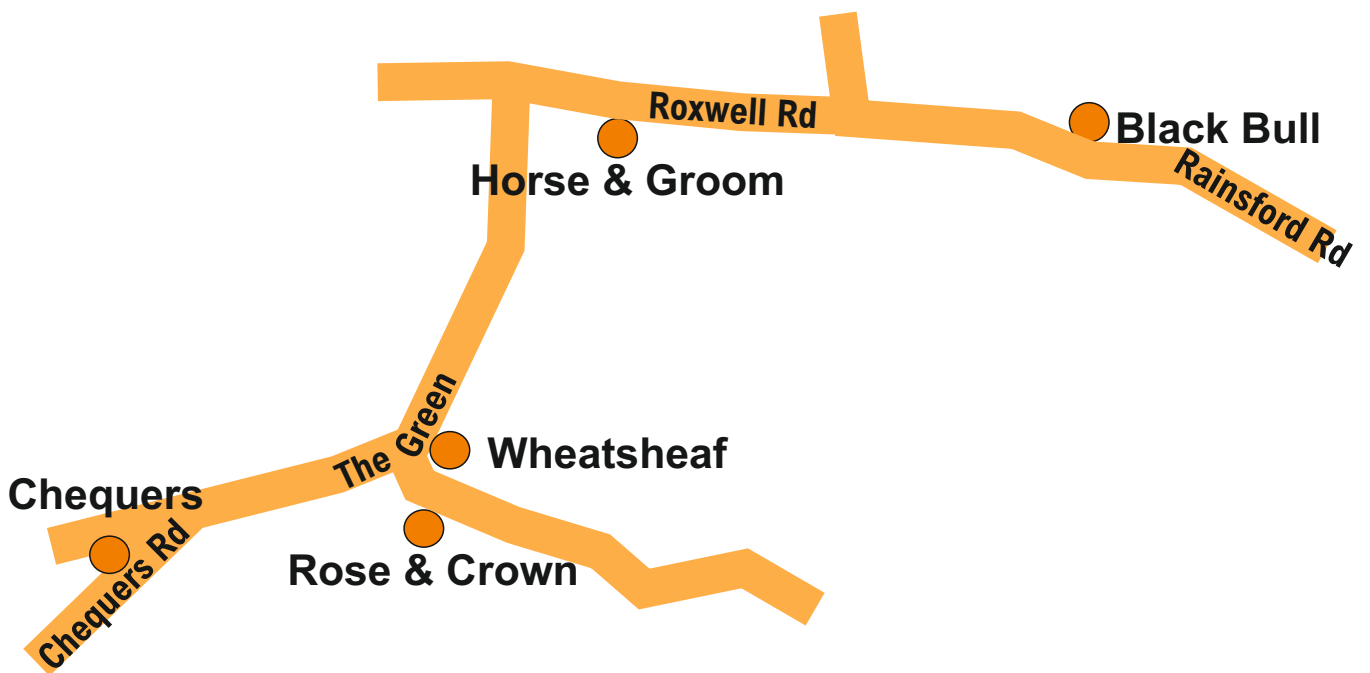
Watchhouse Rd

Margaretting Rd

Eagle

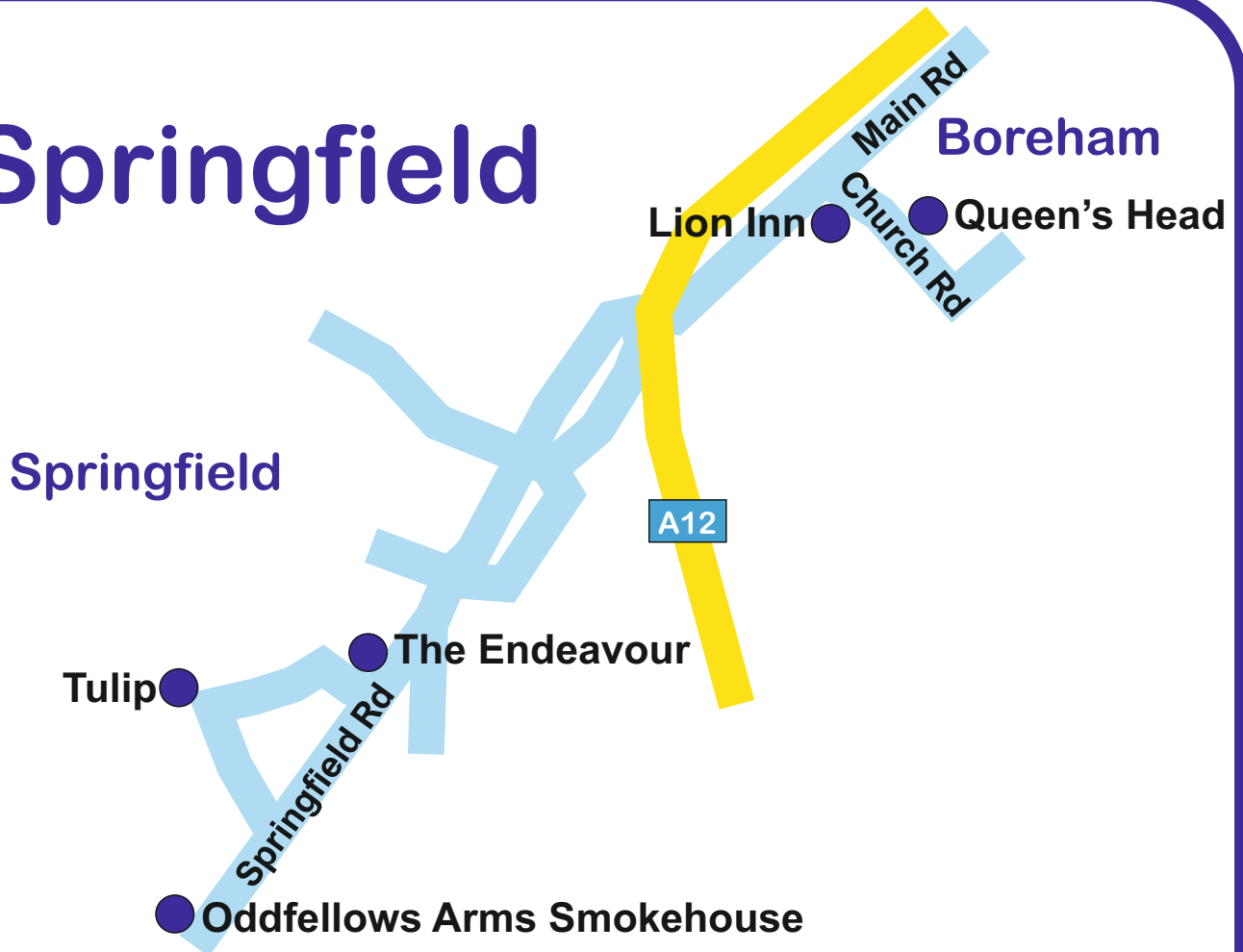
Galleywood

Writtle



5 Pubs in Writtle, good footpath routes through Admirals Park from Black Bull to The Green at Writtle. Bus routes: 45, 46
More info on these pubs @ Whatpub.com

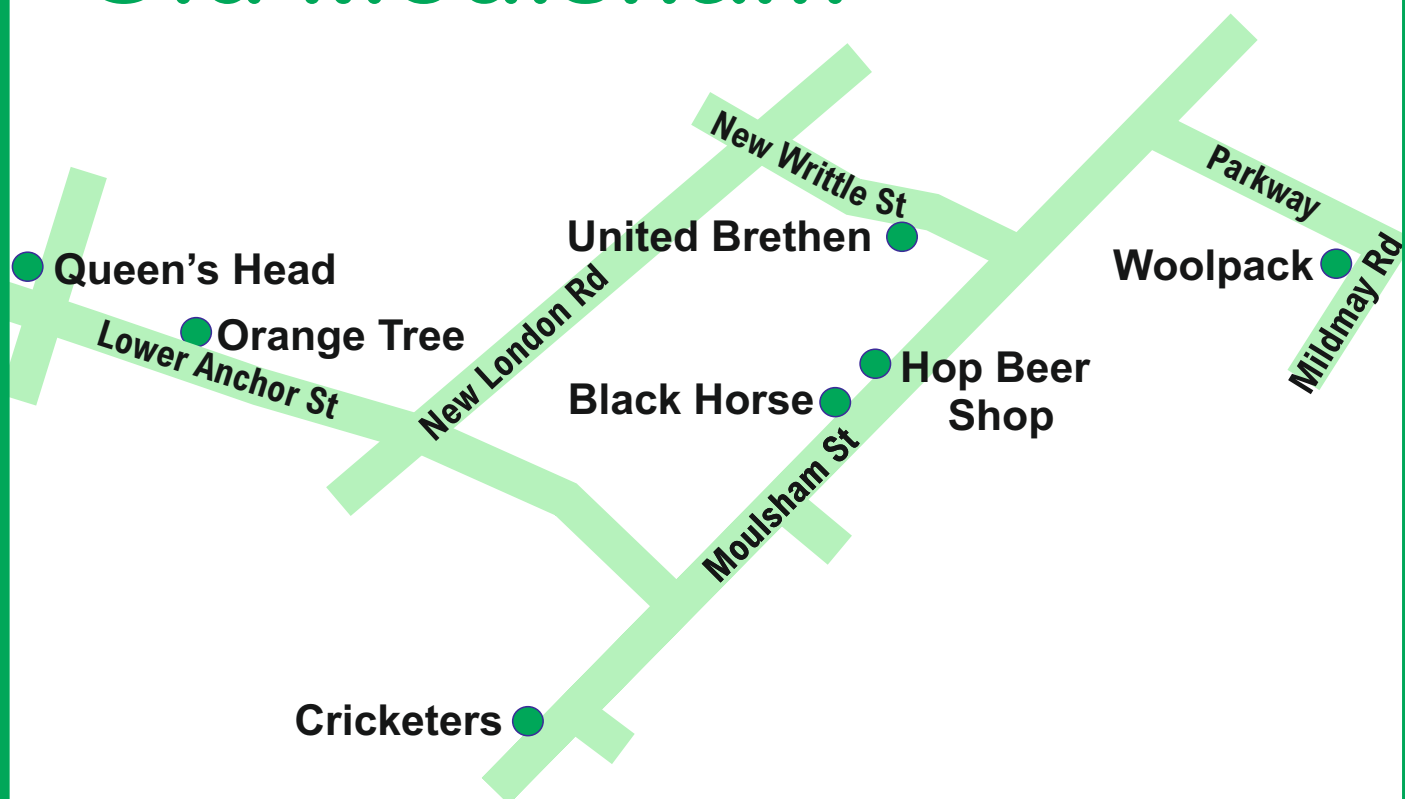
Springfield



3 Pubs in Springfield & 2 in Boreham, footpath route along the river avoiding main roads to Boreham

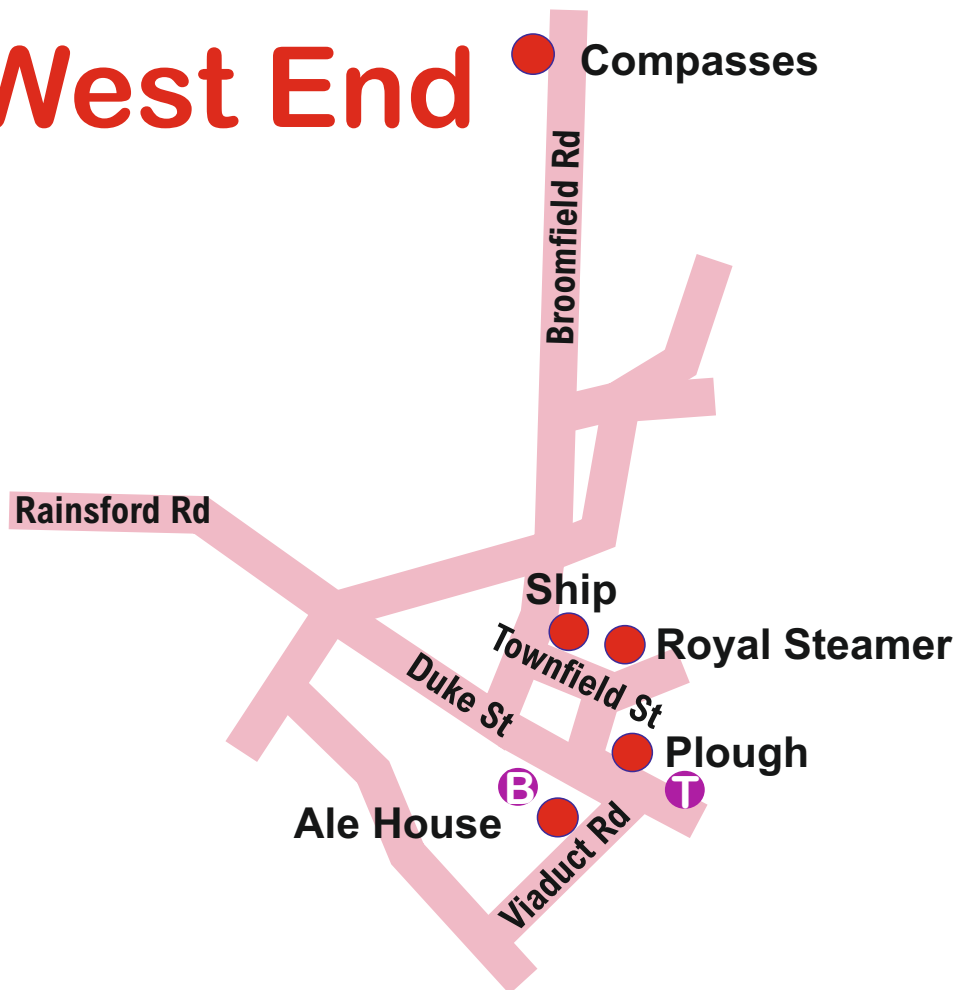
Bus routes for Springfield 54,56,71C,73. Boreham 40,71A/C
More info on these pubs @ Whatpub.com

Old Moulsham



7 Pubs in & around Moulsham Street
several buses to Parkway from stations.
Many footpaths through Central Park from stations to
Queens Head or along High St to Moulsham St
More info on these pubs @ Whatpub.com

West End

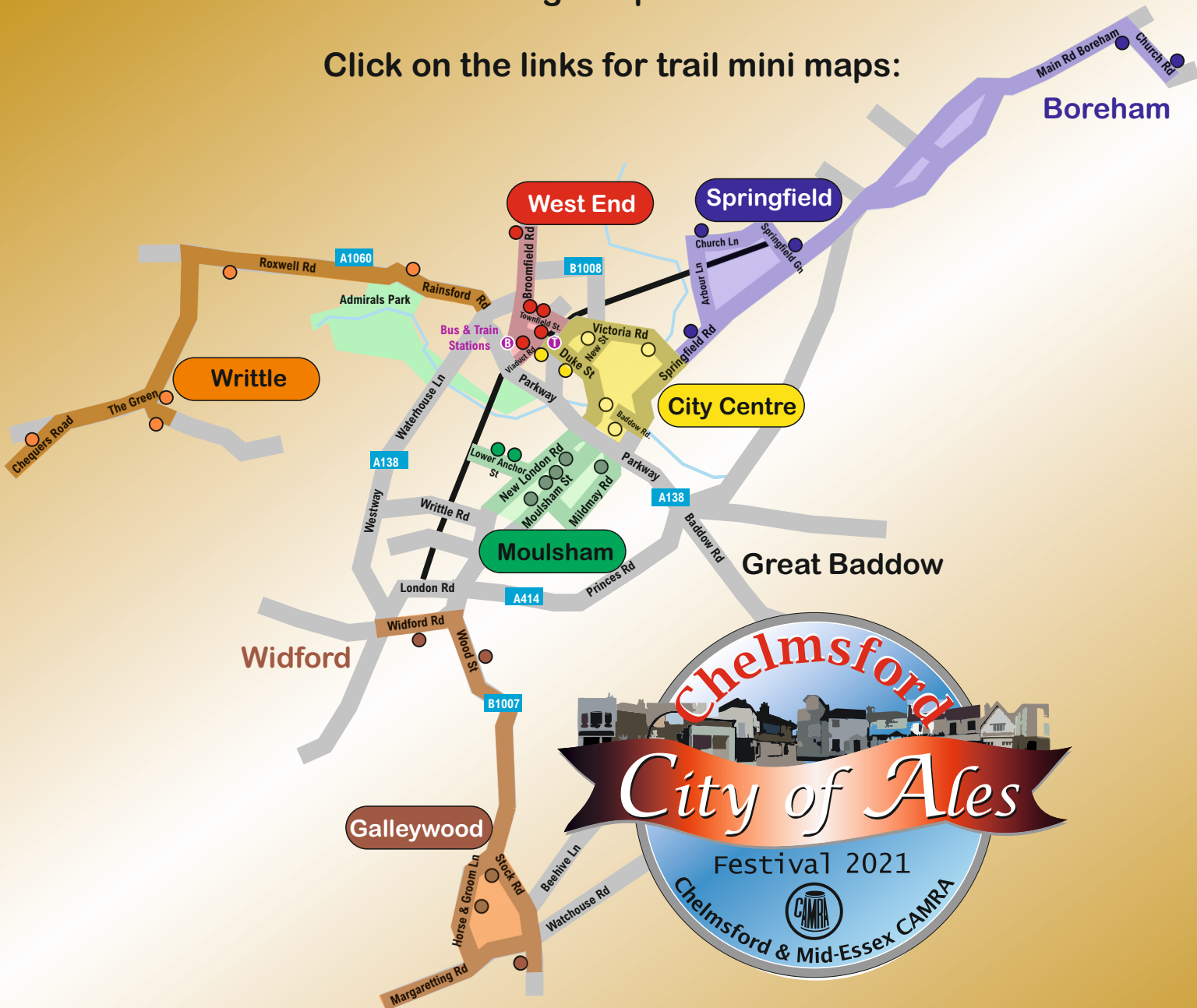


5 Pubs close to the Train and Bus Stations.
Several bus routes for Broomfield Rd
More info on these pubs @ Whatpub.com

City Of Ales Trails

Chelmsford & Mid-Essex CAMRA celebrate our sensational pub scene with our **Chelmsford City of Ales Trails** (aka COAT)
Six trails with 5/7 Real Ale serving pubs in and around Chelmsford using footpaths & bus routes.

Click on the links for trail mini maps:



Grab your COAT and explore!

Please give your beers a score - see Whatpub.com for details

Beer scores by CAMRA members are used in the selection process for the CAMRA Good Beer Guide.